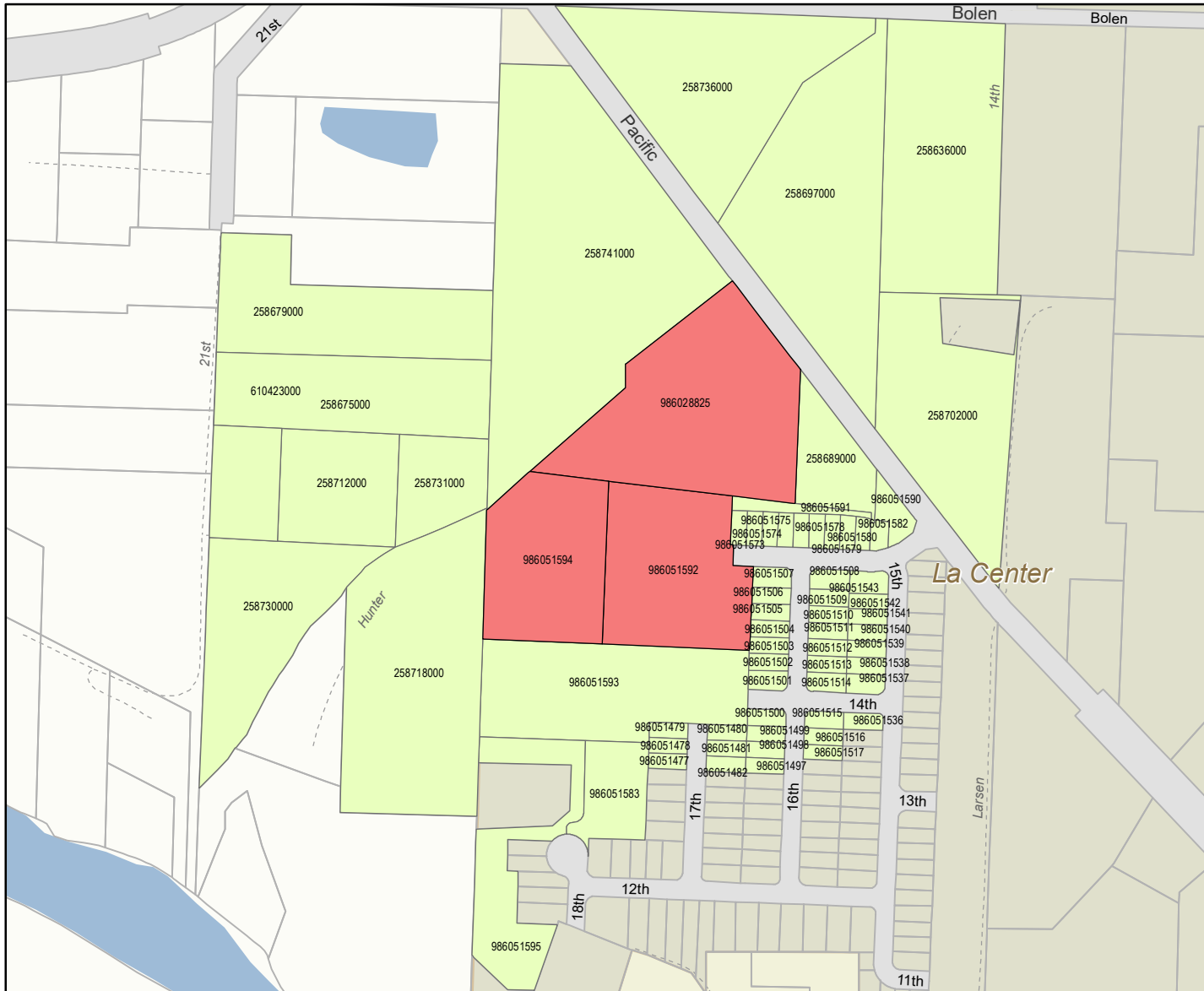









PID(s): 986028825,986051594,986051592 , 300 Foot Buffer

Locator



Legend

-  Subject Property
-  Buffer Selection
-  Parcels
-  Water Body
-  Incorporated
-  Urban Growth Area
-  Unincorporated



Scale: 1:4,983



NOTE: This data is compiled from many sources and scales. Clark county makes this information available as a service, and accepts no responsibility for any inaccuracy, actual or implied.

GIS Order Number: None

Printed: 11/13/2020

Path: \\olympus\GIS\programs\GISTools\Orders\Scripts\Production\lx_977314\MailingListPacket.mxd